






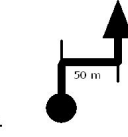

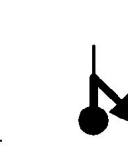

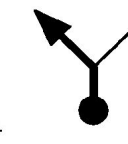

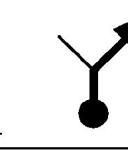

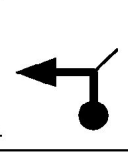

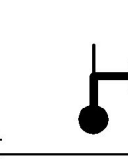

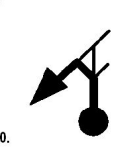

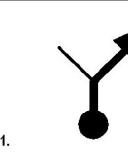

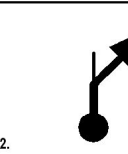

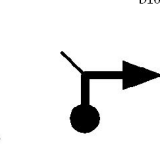

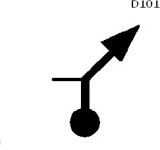

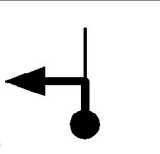

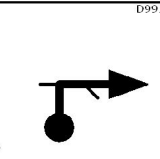

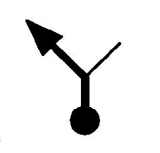

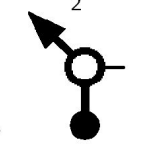

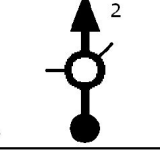

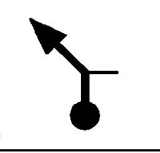

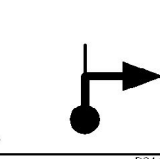

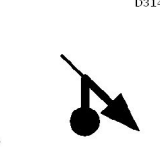

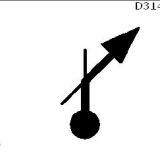

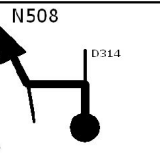




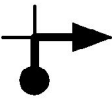





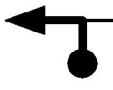


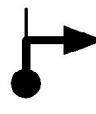




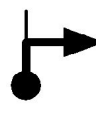

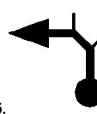





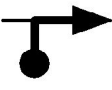
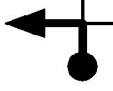
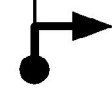
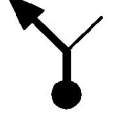

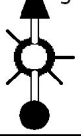







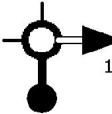

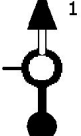

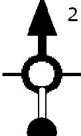
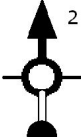
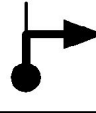
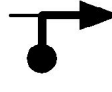


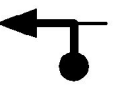
Kms Tot/Par	Image	Description
0,0 	 1.	Hauteville-Lompnes
0,1 	 2.	Hauteville-Lompnes D8 - Rue de la Gare
0,4 	 3.	Hauteville-Lompnes D21 - Boulevard Frédéric Dumarest
4,5 	 4.	Champdor
0,5 	 5.	Champdor D57a
0,1 	 6.	Champdor D57a
6,5 	 7.	La Bataillère D57a
1,0 	 8.	Le Petit-Abergement D31
2,8 	 9.	Jalinard D39a
0,6 	 10.	Jalinard D39
1,3 	 11.	Les Vuires D55
6,3 	 12.	D101

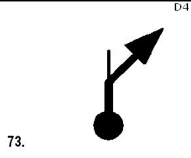
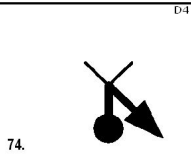
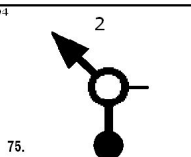
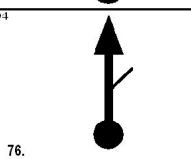
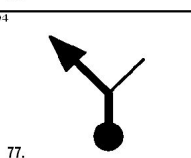
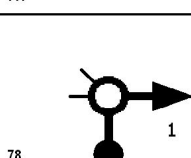
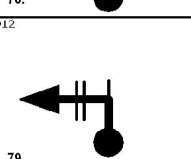
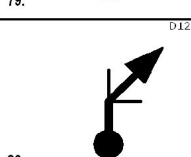
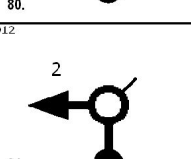
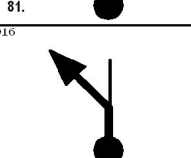
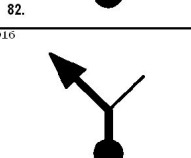
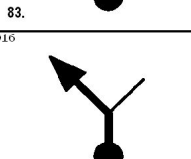
Kms Tot/Par	Image	Description
11,6 	 13.	Pré Jeantet D101
1,8 	 14.	Vouvray D101b - Route du Retord
0,6 	 15.	Vouvray Rue du Village
0,1 	 16.	Vouvray D991 - Route de la Fontaine
5,0 	 17.	Injoux-Génissiat D72a
2,5 	 18.	Génissiat D72a - Rue du Barrage
4,4 	 19.	Franclens D214 - Rue de la Mairie
1,3 	 20.	Franclens D14
0,7 	 21.	Chêne-en-Semine
1,7 	 22.	Girod D314
0,4 	 23.	Girod D314
2,2 	 24.	Mons

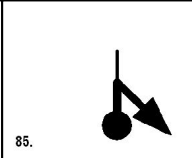
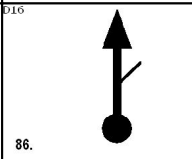
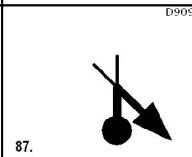
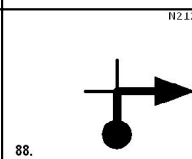
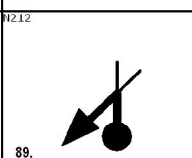
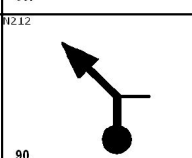
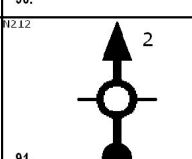
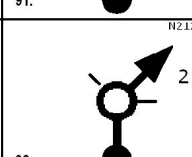
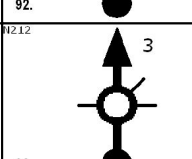
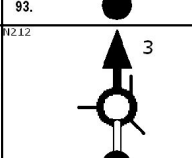
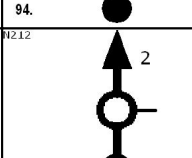
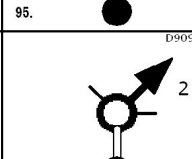
Kms Tot/Par	Image	Description
3,3 59,7	^{N508}  25.	Frangy N508
0,3 60,0	 ELAN 26.	
0,4 60,4	^{D992}  27.	Frangy D992 - Rue Haute
6,6 67,0	^{D992}  28.	Minzier D992
6,5 73,5	 29.	Bellosy
2,5 76,0	^{D23}  30.	Vers D23
4,0 80,0	^{N201}  31.	Andilly N201
1,1 81,1	^{D223}  32.	Saint-Blaise D223
1,6 82,7	^{D341}  33.	Saint-Blaise D341
0,2 82,9	^{D341}  34.	Saint-Blaise D341
2,6 85,5	^{D41}  35.	Les Lirons D41
1,7 87,2	 36.	Les Lirons

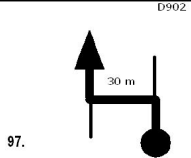
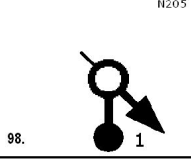
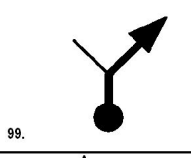
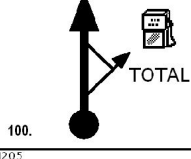
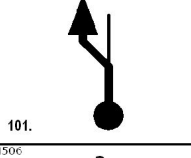
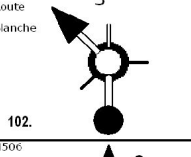
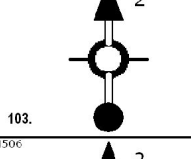
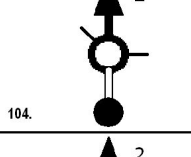
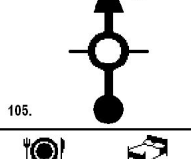
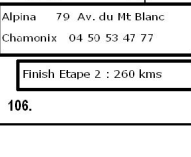
Kms Tot/Par	Image	Description
0,2 87,4	 37.	Les Lirons
0,5 87,9	 38.	Saint-Blaise
10,9 98,8	^{D215c}  39.	La Croisette D215c
2,7 101,5	^{D215c}  40.	Le Feu D215c
2,2 103,7	 41.	Chez Fauraz
0,7 104,4	^{D15}  42.	Chez Fauraz D15
0,3 104,7	^{D6}  43.	Chez Fauraz D6
2,1 106,8	 44.	Le Verney
1,0 107,8	 45.	Le Verney
0,4 108,2	 46.	Le Verney
0,3 108,5	 47.	Le Verney
0,5 109,0	 48.	Le Verney

Kms Tot/Par	Image	Description
1,0 110,0	 49.	Mont-Béné D278
0,7 110,7	 50.	Mont-Béné Route du Béné
1,4 112,1	 51.	Bois Rond
1,2 113,3	 52.	Bois Rond D102 - Route de Cruseilles
0,4 113,7	 53.	Bois Rond D102 - Route de La Roche-sur-Foron
0,4 114,1	 54.	Bois Rond D5 - Route des Praz Feu
2,1 116,2	 55.	Les Sapins N203
7,8 124,0	 56.	Amancy N203 - Route de Bonneville
1,3 125,3	 57.	
1,5 126,8	 58.	Amancy N203 - Avenue du Mont-Blanc
2,4 129,2	 59.	Toisinges N203 - Avenue du Mont-Blanc
0,3 129,5	 60.	Toisinges N203 - Avenue du Mont-Blanc

Kms Tot/Par	Image	Description
0,4 129,9	 61.	Toisinges N203 - Avenue du Mont-Blanc
1,4 131,3	 62.	Bonneville N205 - Avenue Charles de Gaulle
0,5 131,8	 63.	Bonneville
1,4 133,2	 64.	Bonneville N205 - Route de Cluses
0,5 133,7	 65.	Thuét N205 - Route de Cluses
3,1 136,8	 66.	Fond-de-Vougy N205 - Route de Genève
3,4 140,2	 67.	Marnaz N205 - Route Blanche
2,6 142,8	 68.	Scionzier Rue du Môle
0,2 143,0	 69.	Scionzier
0,5 143,5	 70.	Scionzier D304 - Rue du Foron
0,1 143,6	 71.	Scionzier D304 - Rue du Foron
2,6 146,2	 72.	Marnaz D4 - Route du Reposoir

Kms Tot/Par	Image	Description
7,7 153,9		Le Reposoir D4
18,0 171,9		Le Grand-Bornand D4
0,3 172,2		Le Grand-Bornand D4
0,7 172,9		Le Villaret D4
0,9 173,8		Le Villaret D4
0,9 174,7		Saint-Jean-de-Sixt
7,2 181,9		Thônes D12
0,9 182,8		Thônes D12
0,2 183,0		Thônes D12 - Rue Jean-Jacques Rousseau
1,6 184,6		Thônes D16
2,1 186,7		Villard-Dessous D16
2,5 189,2		Manigod D16

Kms Tot/Par	Image	Description
0,9 190,1		Manigod
6,1 196,2		L'Etale D16
3,9 200,1		Les Etages D909 - Route du Col des Aravis
15,5 215,6		Flumet N212
0,4 216,0		Flumet N212 - Grande Rue Centrale
1,6 217,6		Flumet N212
4,2 221,8		Praz-sur-Arly N212 - Route de Megève
3,6 225,4		Megève N212 - Route Nationale
0,5 225,9		Megève N212 - Route Nationale
0,4 226,3		Megève N212 - Route Nationale
1,6 227,9		Demi-Quartier N212 - Route de Sallanches
1,6 229,5		La Demi-Lune D909 - Route de Saint-Gervais

Kms Tot/Par	Image	Description
7,5 237,0		Saint-Gervais-les-Bains D902 - Avenue du Mont Paccard
3,7 240,7		Le Fayet N205 - Avenue de Chamonix
0,3 241,0		Le Fayet Avenue de Chamonix
1,3 242,3		
15,1 257,4		Les Pèlerins N205 - Route Blanche
0,3 257,7		Les Pèlerins N506 - Route Blanche
1,3 259,0		Chamonix-Mont-Blanc N506 - Route Blanche
0,7 259,7		Chamonix-Mont-Blanc N506 - Route Blanche
0,6 260,3		Chamonix-Mont-Blanc Place du Mont Blanc
0,2 260,5		Chamonix-Mont-Blanc

Kms Tot/Par	Image	Description