
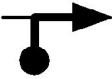
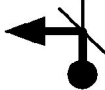



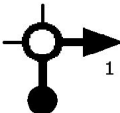

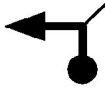
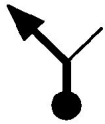







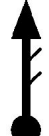



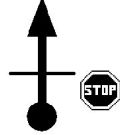


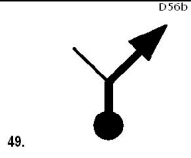
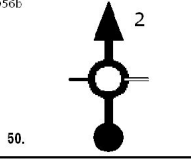
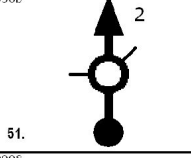
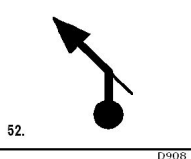
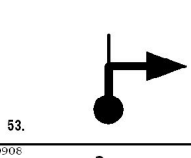
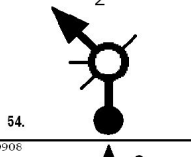
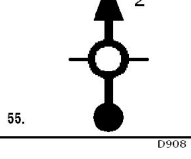
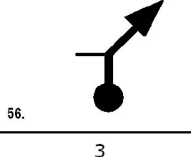
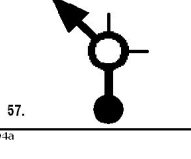
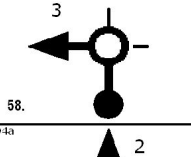
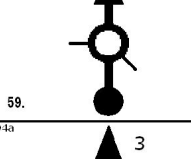
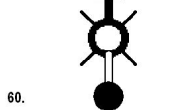


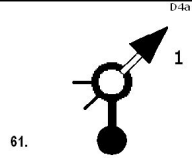
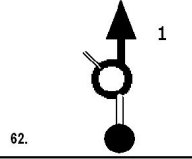
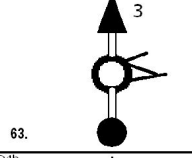
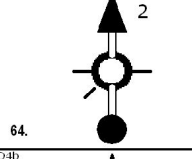
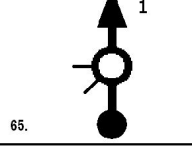
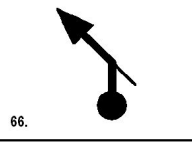
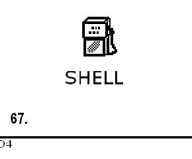
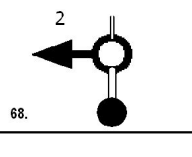
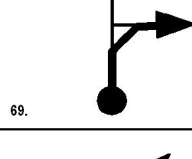
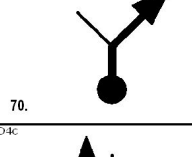
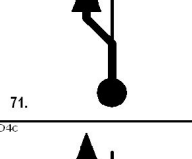
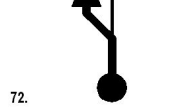
Kms Tot/Par	Image	Description
0,0 0,0	100 CoIs 2010 St André les Alpes/Marseille Etape 4 : 238 kms 1.	
0,1 0,1	N202 3 2.	Saint-André-les-Alpes N202 - Route de Nice
0,5 0,6	N202 2 3.	Saint-André-les-Alpes N202 - Route de Nice
0,6 1,2	TOTAL 4.	
3,6 4,8	N202 5.	Méouilles N202
3,0 7,8	N202 D955 6.	Saint-Julien-du-Verdon D955
5,3 13,1	D955 7.	D955
7,0 20,1	N85 8.	Castellane N85 - Boulevard Saint-Michel
0,2 20,3	TOTAL 9.	
0,5 20,8	D952 10.	Castellane D952 - Boulevard Frédéric Mistral
11,7 32,5	D955 11.	Soleils D955
6,1 38,6	D90 12.	Trigance D90

Kms Tot/Par	Image	Description
5,5 44,1	D71 13.	D71
29,6 73,7	D19 14.	Aiguines D19
8,1 81,8	D957 15.	D957
11,6 93,4	D9 16.	Aups D9
4,6 98,0	D30 17.	Moissac-Bellevue D30 - Route de Regusse
3,5 101,5	D30 18.	Régusse D30 - Avenue du Général de Gaulle
0,4 101,9	D30 19.	Régusse D30 - Avenue André Maginot
0,4 102,3	D30 20.	Le Village de Saint-Jean D30
5,7 108,0	D30 21.	Montmeyan D30
0,3 108,3	D30 22.	Montmeyan D30
11,4 119,7	D554 23.	La Verdrière D554
8,9 128,6	24.	Ginasservis Chemin de Saint-Jean

Kms Tot/Par	Image	Description
0,4 129,0	 25.	Ginasservis Rue de sous Ville
0,2 129,2	 26.	Ginasservis Rue de la Croix
0,1 129,3	 27.	Ginasservis Place Jean Jaurès
0,1 129,4	 28.	Ginasservis
1,5 130,9	 29.	Ginasservis
10,3 141,2	 30.	
0,4 141,6	 31.	Rians D561
4,7 146,3	 32.	D561
5,9 152,2	 33.	Le Défend D11
1,1 153,3	 34.	Saint-Honorat D11
0,2 153,5	 35.	La Tour D11
13,1 166,6	 36.	Vauvenargues D10

Kms Tot/Par	Image	Description
9,7 176,3	 37.	
1,7 178,0	 38.	
2,1 180,1	 39.	
1,7 181,8	 40.	Puyloubier
0,3 182,1	 41.	Puyloubier
0,1 182,2	 42.	Puyloubier
0,3 182,5	 43.	Puyloubier D17 - Avenue de Pourrières
0,6 183,1	 44.	Angelin D17
5,8 188,9	 45.	Saint-Antonin-sur-Bayon D56c
6,1 195,0	 46.	La Bégude D56c
0,9 195,9	 47.	Rousset
0,5 196,4	 48.	Rousset D56

Kms Tot/Par	Image	Description
0,6 197,0		Rousset D56b
1,4 198,4		Peynier D56b
1,6 200,0		Peynier D56b - Avenue Mireille
8,0 208,0		La Pomme D908
1,0 209,0		La Pomme D908
1,9 210,9		Valdonne D908
1,3 212,2		Cadolive D908
4,3 216,5		Les Termes D908
6,1 222,6		Allauch Avenue Marcel Julien
0,2 222,8		Allauch D4a - Route d'Allauch au Logis-Neuf
0,3 223,1		Allauch D4a - Route d'Allauch au Logis-Neuf
0,5 223,6		Allauch D4a - Avenue du Général Leclerc

Kms Tot/Par	Image	Description
1,2 224,8		Allauch D4a - Avenue du Général de Gaulle
0,4 225,2		Allauch
0,4 225,6		Allauch
0,9 226,5		Allauch D4b - Avenue du Vallon Vert
1,0 227,5		Marseille D4b - Chemin du Vallon Vert
0,2 227,7		Marseille
1,6 229,3		SHELL
0,3 229,6		Marseille D4 - Avenue des Olives
0,2 229,8		Marseille Avenue des Olives
2,6 232,4		Marseille Avenue Jean-Paul Sartre
1,1 233,5		Marseille D4c
1,4 234,9		Marseille D4c - Voie Aérienne

